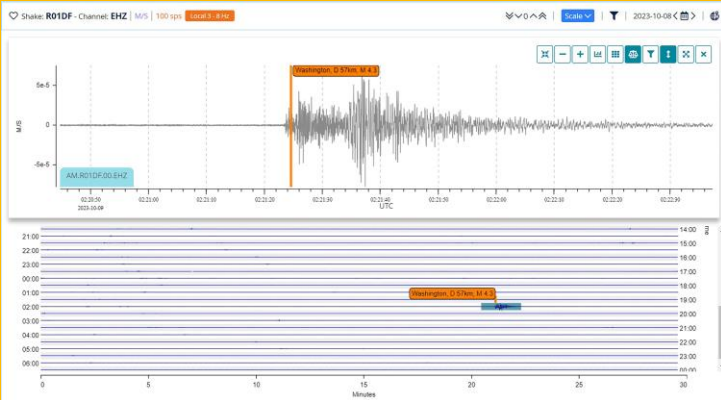


Welcome to the inaugural SchoolShake newsletter! Since the set up of our first seismograph at Belmont High School in May 2022, we have grown to 14 schools. Seismographs at these schools have recorded many local and international earthquakes, as well as interesting human-related events. We will endeavor to send out a newsletter bi-annually to keep supporters up to date about the SchoolShake program and highlight some of the events we've recorded.



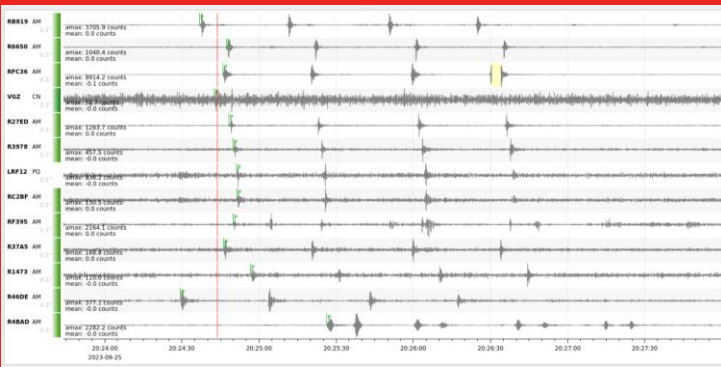
Strongly Felt

Date: October 9, 2023 02:21:08 UTC
 Location: Port Townsend, Washington
 Magnitude: 4.3

schools recorded at: 12

Station Shown: North Saanich Middle School

[Know more >>>](#)

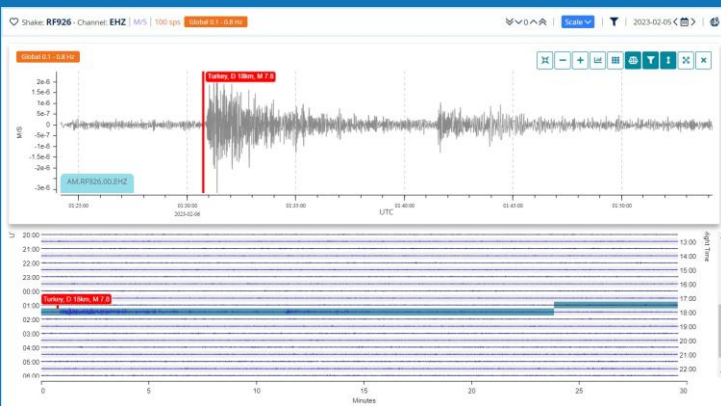


Human-Caused Seismic Signal

Date: September 25, 2023 20:24 UTC
 Location: Offshore Metchosin, BC
 Magnitude: 0.9

#schools recorded at: 1 - St. Michaels University School (plus 10 community stations)

Probable source: Naval underwater demolition training



International Earthquake

Date: February 6, 2023, 01:17:34 UTC
 Location: Kahramanmaraş, Turkey
 Magnitude: 7.8

schools recorded at: 6

Station Shown: Claremont Secondary School

[Know more >>>](#)



Next Steps: We continue to build our network in Greater Victoria and are now welcoming requests from up and down the BC coast. Interested educators can send us an email.



Lesson Plans: Have you checked out our lesson plans? These were created for us by a local teacher, targeted at grades 8 and 10 earth science. Let us know what you think.